
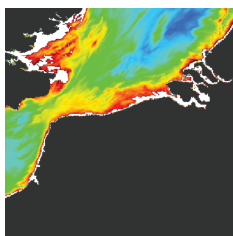
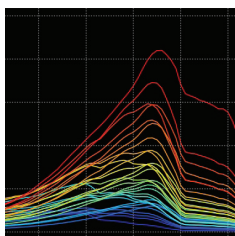

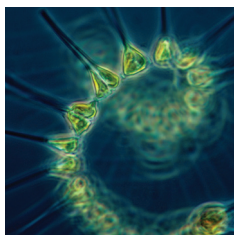


HIGHROC

Science Conference

7-9 NOVEMBER 2017, BRUSSELS

How to exploit the large variety of ocean colour
space borne data to provide a high spatio-temporal
monitoring of coastal ocean?



Topics covered: algorithm development,
atmospheric correction, in situ measurements,
validation, image processing.

Register before: 15/09/2017

Infos and Registration: www.highroc.eu/conference

Contact: HIGHROCconf@naturalsciences.be

highroc

